

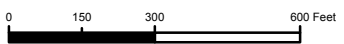
 **Oxnard Survey Area Boundary (419 Parcels)**  
 **Henry T. Oxnard Historic Area Landmark No. 161 (143 Parcels)**  
 **Non-Contributing**



Ventura County  
 Resource Management Agency  
 Information Systems Department  
 Map created on 05/06/2013



# Oxnard Historic Survey Area



Disclaimer: this map was created by the Ventura County Resource Management Agency, Mapping Services - GIS, which is designed and operated solely for the convenience of the County and related public agencies. The County does not warrant the accuracy of this map and no decision involving a risk of economic loss or physical injury should be made in reliance therein

